







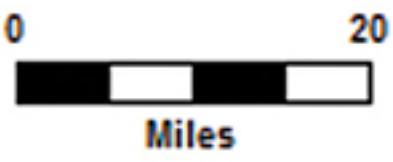


-  Birding Points
-  Interstates
-  Scenic Byway
-  Major Roads
-  Rivers
-  Incorporated Areas
-  Loess Hills Landform
-  Iowa Counties



| | |
|---|---------------------------------|
| 1 | Broken Kettle Grasslands |
| 2 | Stone State Park |
| 3 | Jones Creek Pond |
| 4 | DeSoto National Wildlife Refuge |
| 5 | Hitchcock Nature Center |
| 6 | Glenwood State Preserve |
| 7 | Riverton Wildlife Area |